


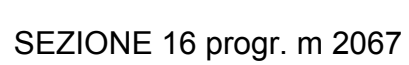
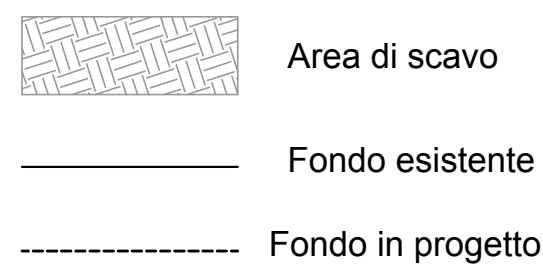
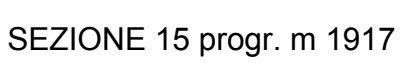

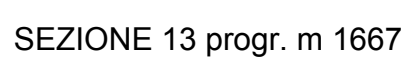
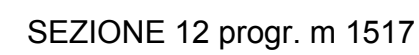


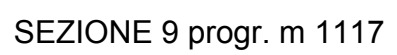
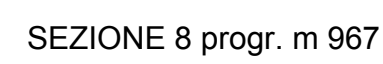

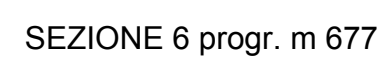

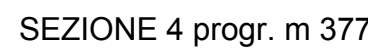




DISTANZE PROGRESSIVE LONGITUDINALI SCALA 1:5000
QUOTE SCALA 1:100



SEZIONE 1 progr. m 27
ALL' ORIGINE



Opere di competenza di:
 Regione Emilia Romagna, Ministero dell'Ambiente, Comune di Cento
 L. 845/80 e L. 910/86 - Programma di interventi di bonifica per fronteggiare il
 fenomeno della subsidenza nella provincia di Ferrara
 DGR 1724 del 15 novembre 2010

PROGETTO COMPLESSIVO DEGLI INTERVENTI
PER LA SICUREZZA IDRAULICA DELLA CITTA' DI CENTO
E DEL SUO TERRITORIO

1° STRALCIO
Realizzazione di invasi di accumulo a fini idraulico-ambientali
Comune di Cento

Perizia suppletiva per l'utilizzo delle economie
Lavori urgenti di risezionamento dello Scolo Guadora

Oggetto dell'elaborato:

SCOLO GUADORA
PROFILO E SEZIONI

Pos. arch

Data:
MAGGIO 2019

Scala: 1:5000
1:100

IL RESPONSABILE
DEL PROCEDIMENTO

DEL PROCEDIMENTO
(Geom. Marco Ardizzoni)

.....

GRUPPO DI PROGETTAZIONE

IL PROGETTISTA
(Dott. Ing. Valeria Chierici)

ORDINE DEGLI
INGEGNERI

INGEGNERI
DELLA PROVINCIA
DI FERRARA

N. 1324 Albo
dott. ing.
Michele GUERCI

LIBRARY

COLLABORATORI TECNICI
Geom. Cesare Formignani

Ing. Dario Bernardi

4.6

Elab.:

Aggiornamenti:

File: